




Schedule L: Infrastructure Systems Map (Water)

-  District of Summerland Boundary
-  Urban Growth Boundary (OCP Schedule B)
-  Water Main

