




Schedule J: Agricultural Land Reserve (ALR) Map

-  District of Summerland Boundary
-  ALR
-  Urban Growth Boundary (OCP Schedule B)

