




### Schedule F: Hazard Development Permit Area Map (High Hazard Areas)

 District of Summerland Boundary  
 High Hazard

0 1,000 2,000 3,000  
 m  
NAD 1983 UTM Zone 11N

  
1:85,000

 DISTRICT OF  
SUMMERLAND